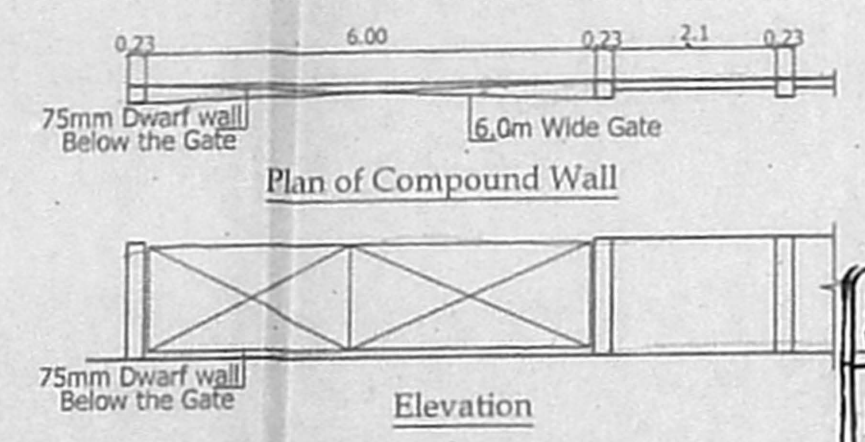
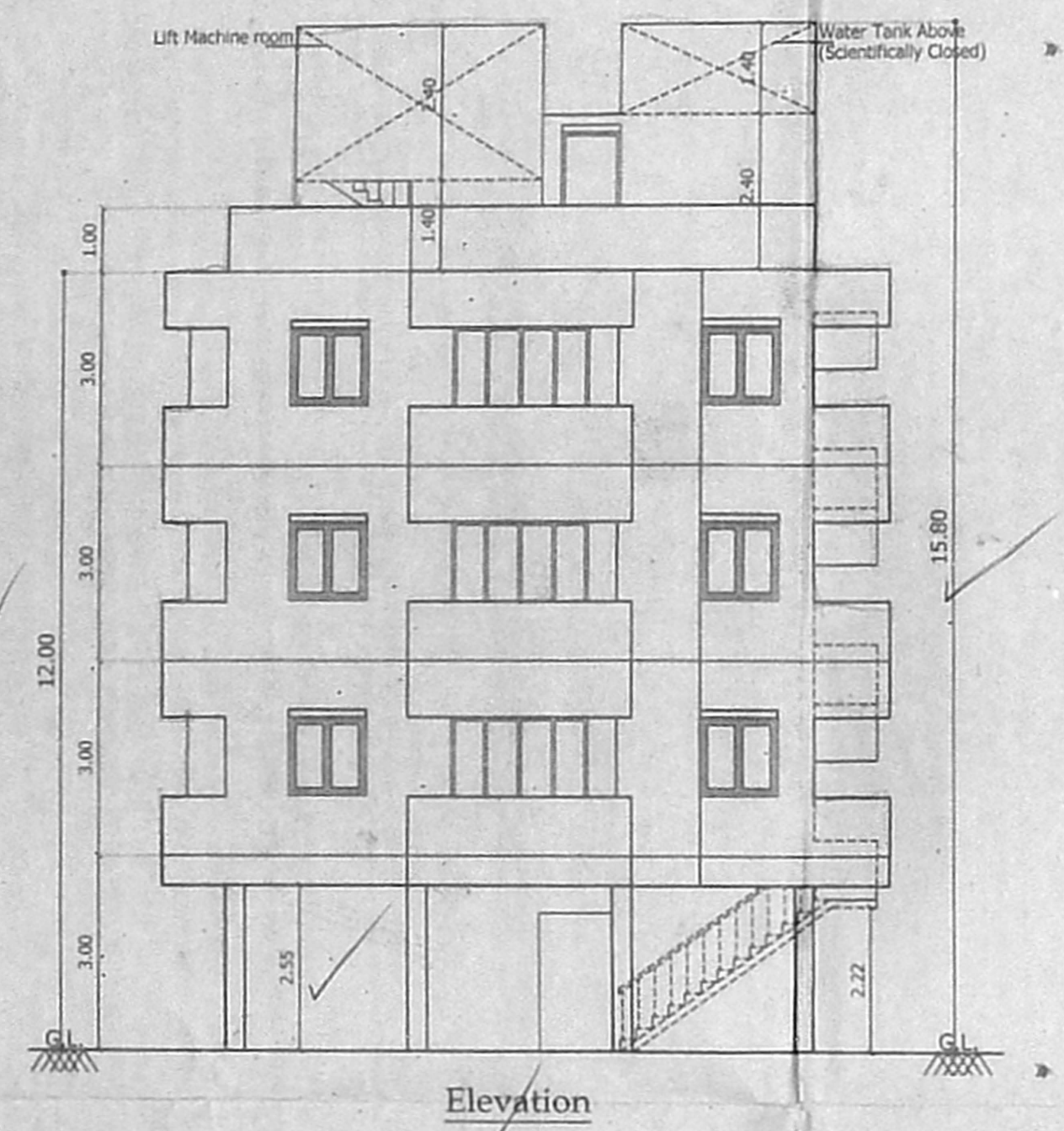


Key Plan
N.T.S.

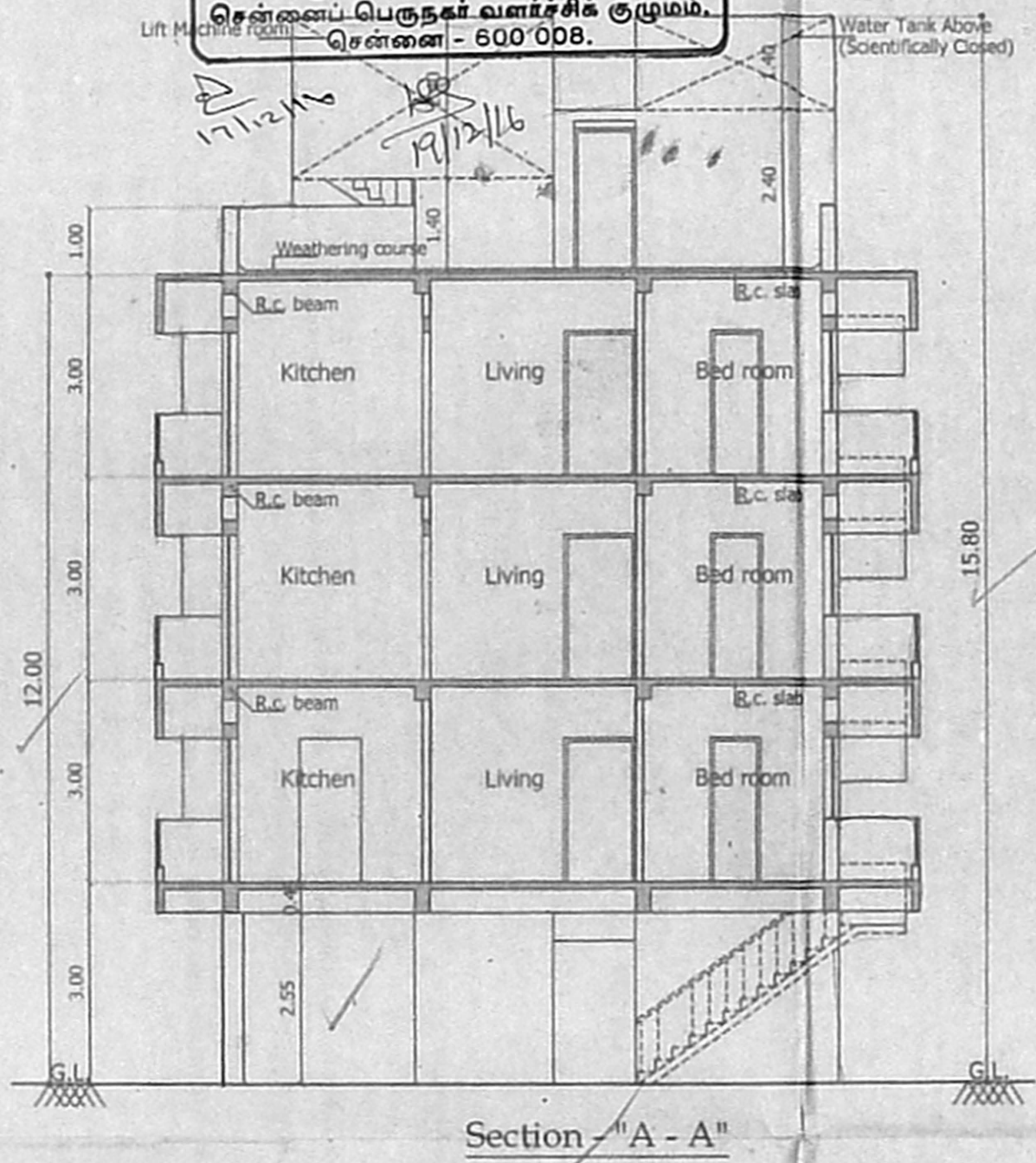


Plan of Compound Wall
Elevation

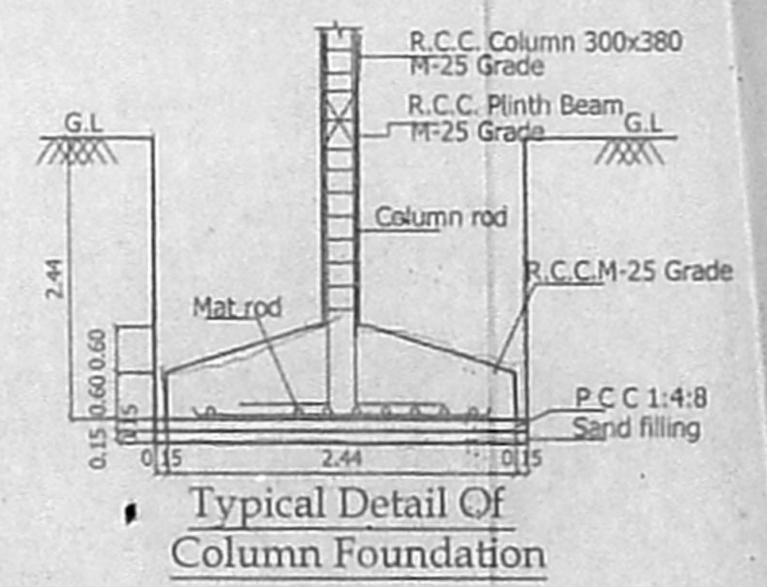
அலுவலகப் படி
 திட்ட வரைபட அனுமதி எண்
 6/50/2019/2019
 உறுப்பினர் செயலகத்தின்
 சென்னை-600 008.



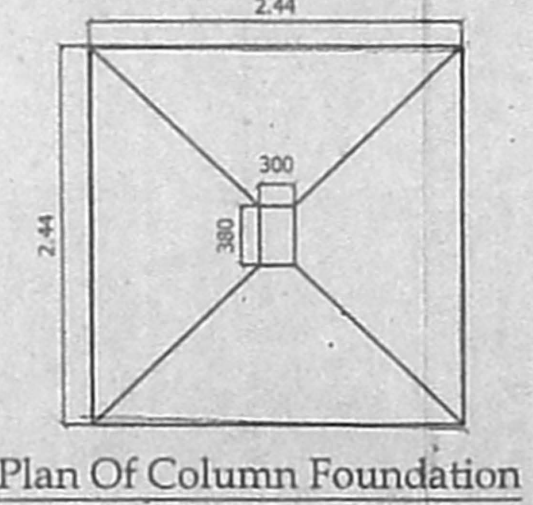
Elevation



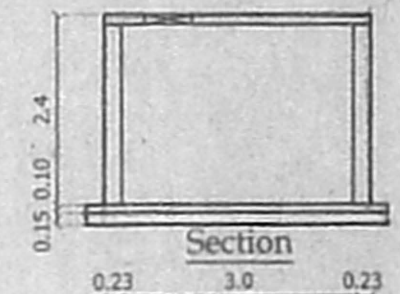
Section - A - A



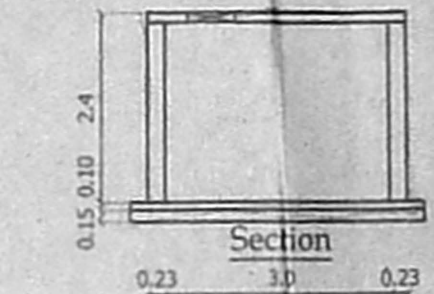
Typical Detail Of Column Foundation



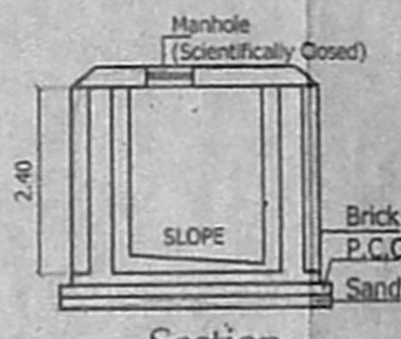
Plan Of Column Foundation



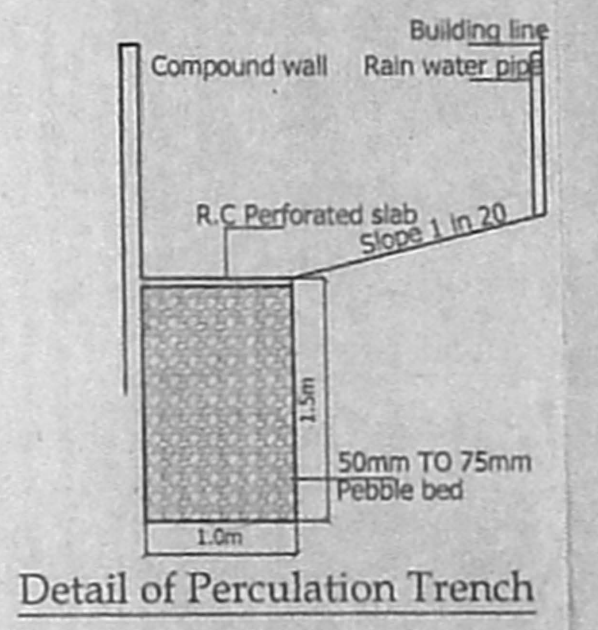
Section
Plan of Rain water Collecting Sump



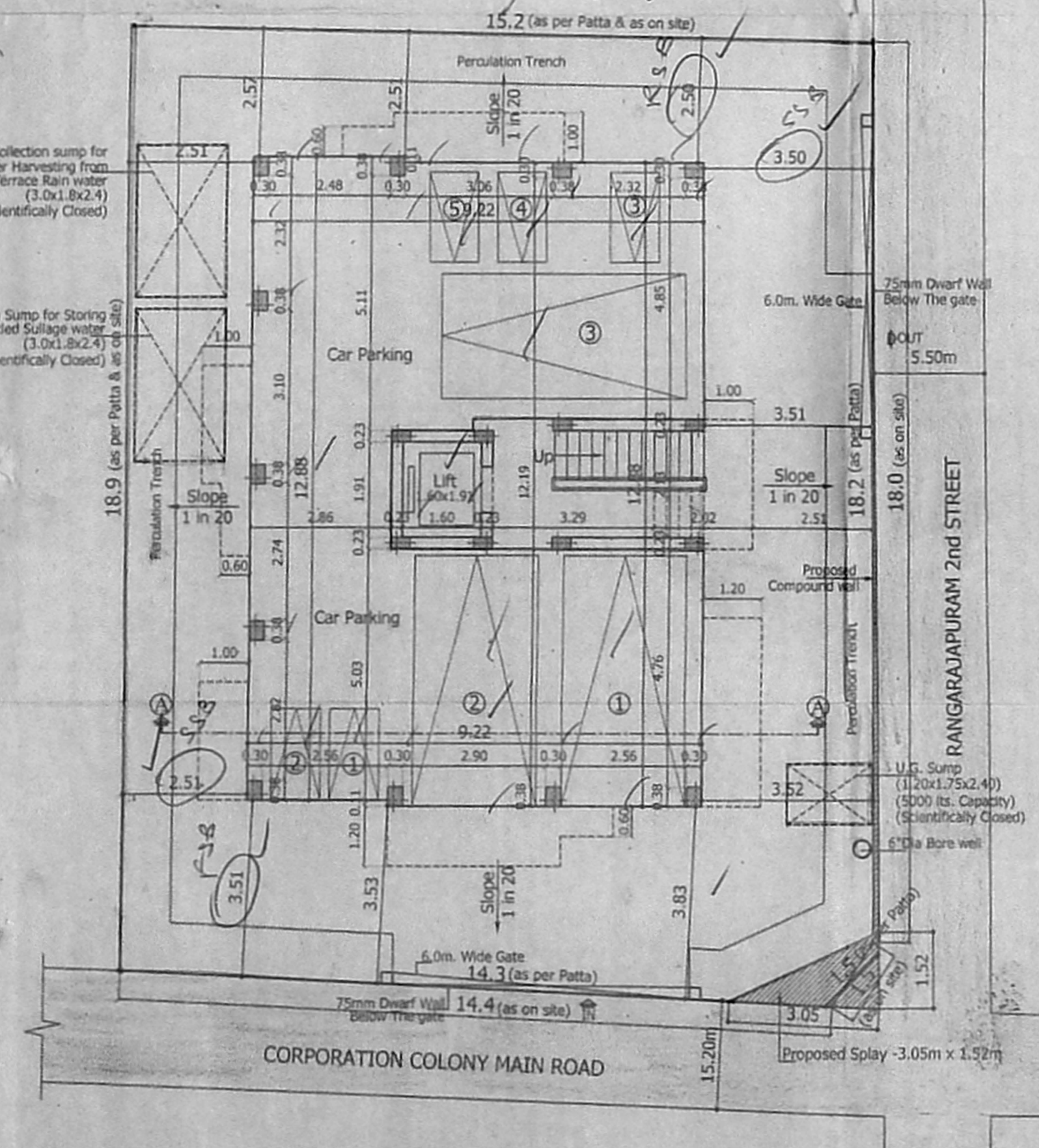
Section
Plan of Recycled Sullage water Collecting Sump



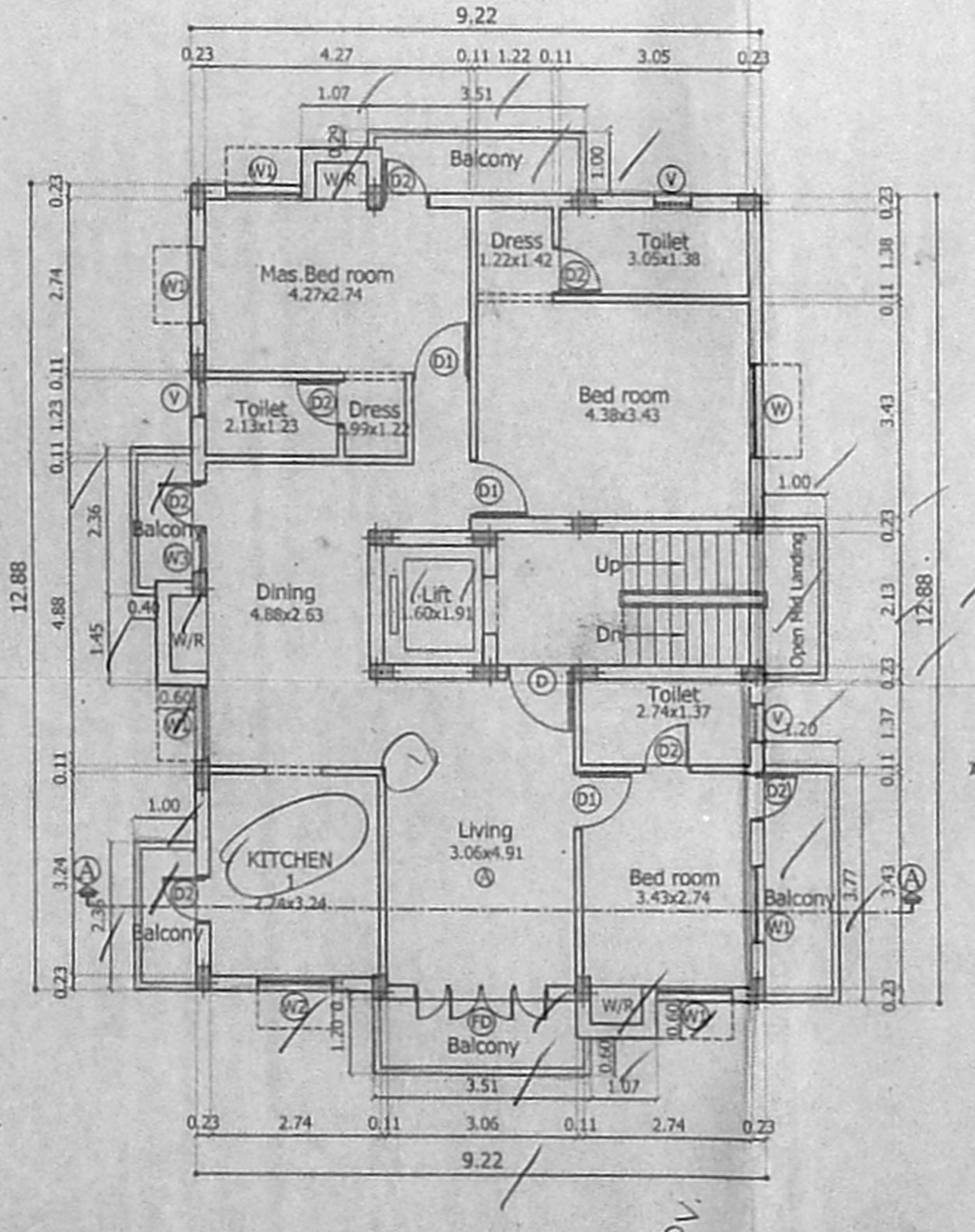
Section
Plan of Sump



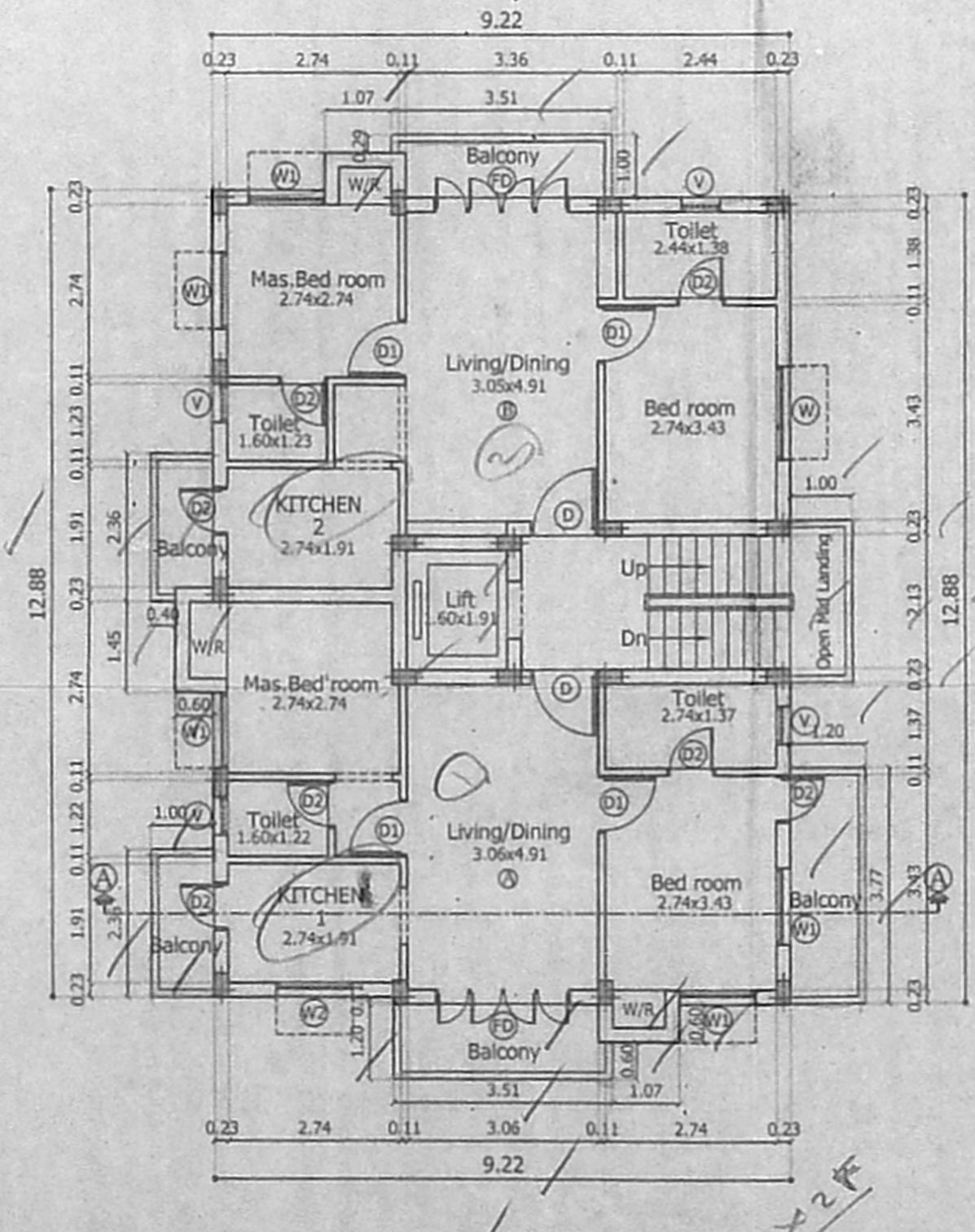
Detail of Perculation Trench



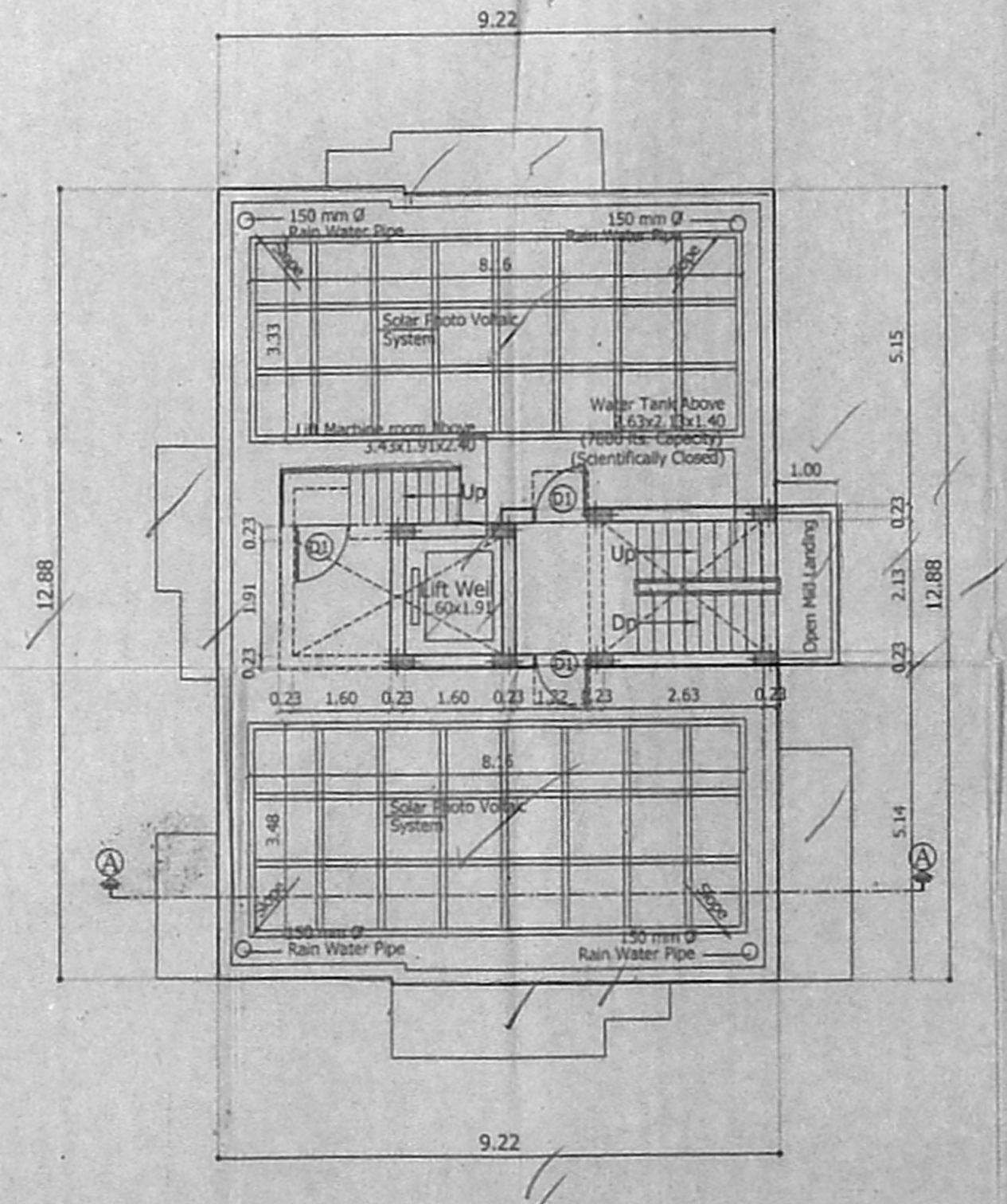
Site/Street Floor Plan



First Floor Plan



Typical Floor Plan
(Second & Third Floor)



Terrace Floor Plan

88X
555

SCHEDULE OF JOINERY

S.No	WIDTH	HEIGHT	DESCRIPTION
1	2.1	2.1	2.1 PANEL DOOR
2	2.1	2.1	2.1 FLUSH DOOR
3	2.1	2.1	2.1 WINDOW
4	2.1	2.1	2.1 WINDOW
5	2.1	2.1	2.1 WINDOW
6	2.1	2.1	2.1 WINDOW
7	2.1	2.1	2.1 WINDOW
8	2.1	2.1	2.1 WINDOW
9	2.1	2.1	2.1 WINDOW
10	2.1	2.1	2.1 WINDOW

செ. பெ. வ. கு. (பி).....
 த. எண்: 655/3939/2019
 உதவியாளர்

சு.தி.அ

AREA STATEMENT

PLOT EXTENT	SQM
AS PER PATTA	287.50
AS ON SITE	287.35
AS PER DOCUMENT	295.62

Floor

Floor	F.S.I Area
FIRST FLOOR :	131.13
SECOND FLOOR :	131.13
THIRD FLOOR :	131.13
TOTAL BUILTUP AREA	393.39

F.S.I : 393.39 / 287.50 = 1.369

LEGEND

PROPOSED CONSTRUCTION [Symbol]
 BOUNDARY LINE [Symbol]
 ROADS [Symbol]

JOB TITLE
 PLAN SHOWING THE PROPOSED RESIDENTIAL APARTMENTS AT OLD D. No. - 18, NEW D. No. : 16, CORPORATION COLONY MAIN ROAD, RANGARAJAPURAM 2nd STREET, RANGARAJAPURAM, KODAMBAKKAM, CHENNAI - 600 024, COMPRISED IN T. S. No. : 2/22, BLOCK No. : 49, PULIYUR VILLAGE, EGMORE TALUK, CHENNAI DISTRICT, DIVISION No. : 134, ZONE - 10.

SCALE: 1:100
 POWER AGENT :

LICENSED SURVEYOR
 V. Srinivasan
 V. SRINIVASAN, AIA
 Registered Architect CA/96, 19755
 Licensed Surveyor-Corporation of Chennai
 RA No. 344
 Firm Address: R47/1, 17th Street, Anna Nagar,
 Chennai-600 040. Ph: 26286321